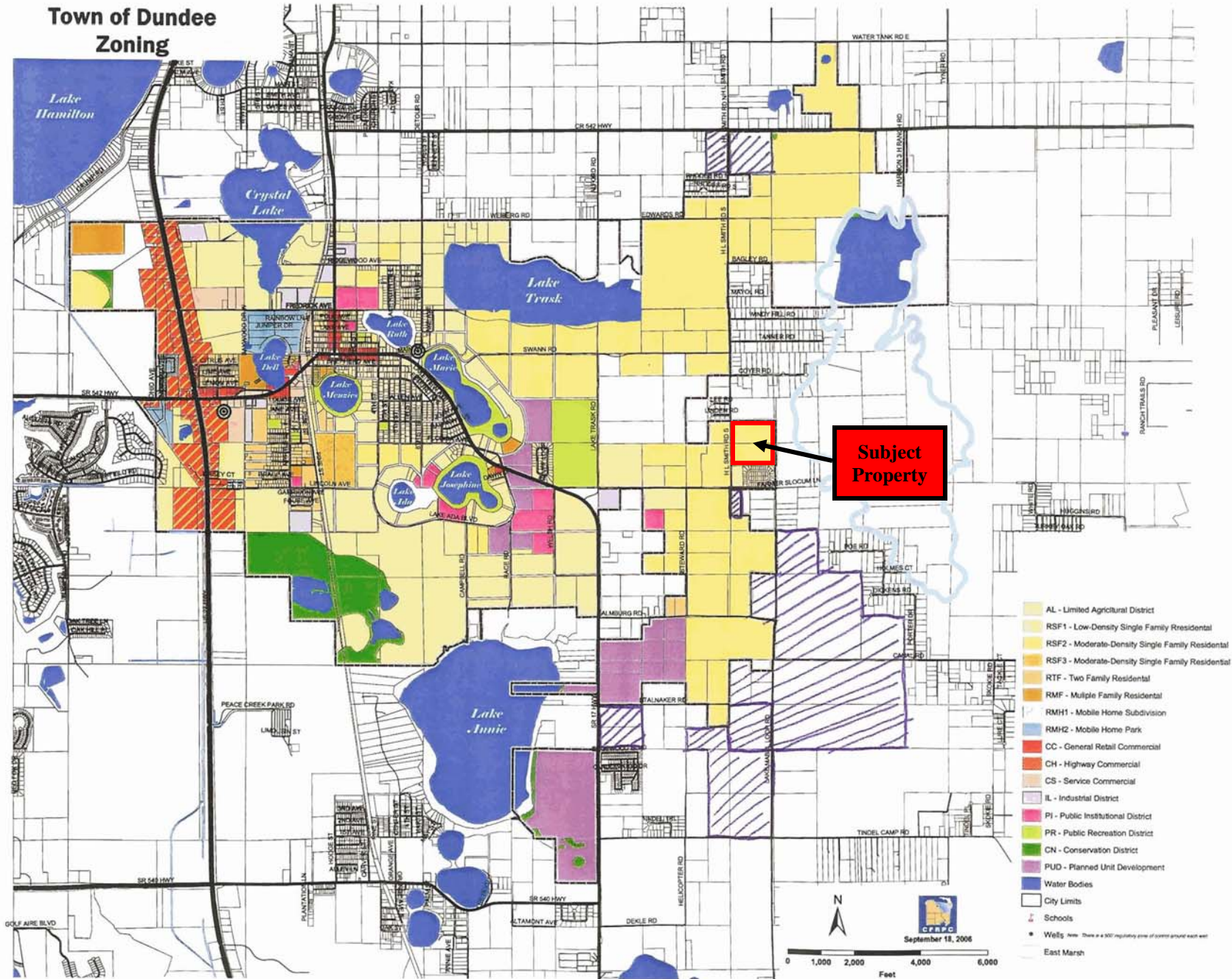







# Town of Dundee Zoning



 - new property annexed



-  AL - Limited Agricultural District
-  RSF1 - Low-Density Single Family Residential
-  RSF2 - Moderate-Density Single Family Residential
-  RSF3 - Moderate-Density Single Family Residential
-  RTF - Two Family Residential
-  RMF - Multiple Family Residential
-  RMH1 - Mobile Home Subdivision
-  RMH2 - Mobile Home Park
-  CC - General Retail Commercial
-  CH - Highway Commercial
-  CS - Service Commercial
-  IL - Industrial District
-  PI - Public Institutional District
-  PR - Public Recreation District
-  CN - Conservation District
-  PUD - Planned Unit Development
-  Water Bodies
-  City Limits
-  Schools
-  Wells Note: There is a 300' regulatory zone of control around each well.
-  East Marsh